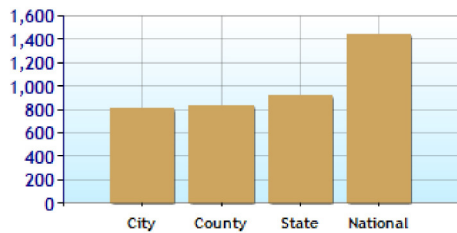


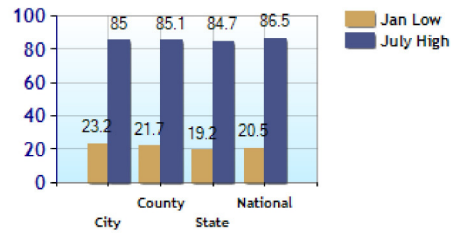
Climate near Upper Arlington, OH

	City	County	State	National
? Altitude	806	832	913	1,443
? Rainfall (inches annually)	34.7	36.4	38.2	36.5
? Snowfall (inches annually)	24.8	24.0	27.4	25.0
? January Avg. Low Temp	23.2	21.7	19.2	20.5
? July Avg. High Temp	85.0	85.1	84.7	86.5
? Days of Precipitation Annually	123	123	128	100
? Days Mostly Sunny Annually	174	175	173	205
? Comfort Index (during hot weather)	45	46	46	44

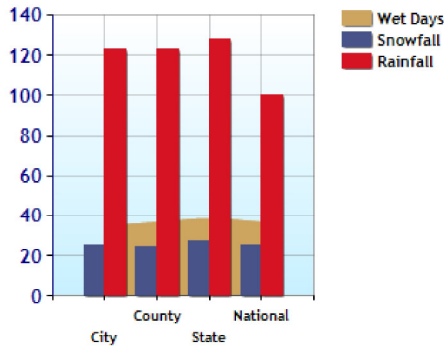
Altitude



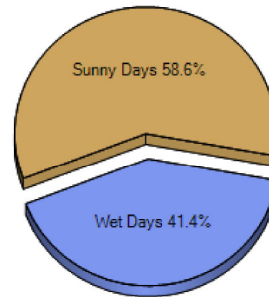
Temperature Extremes



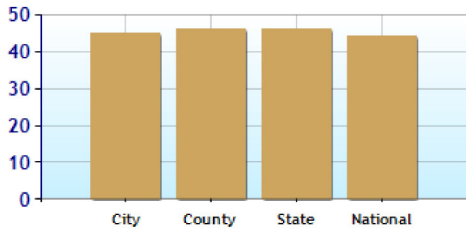
Precipitation Summary



Sunny and Cloudy Days per Annum for Upper Arlington



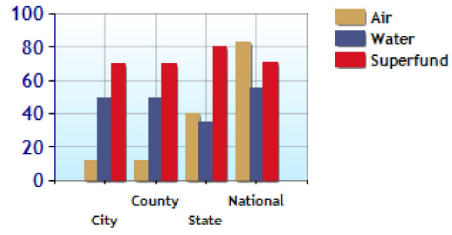
Comfort Index (during hot weather)



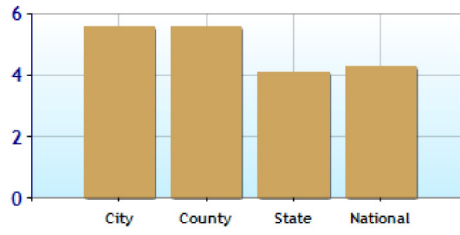
Environmental Statistics near Upper Arlington, OH

	City	County	State	National
? Air Quality	12	12	40	83
? Watershed Quality	49	49	35	55
? Physicians per Capita	403.9	403.9	277.4	261.3
? Health Cost Index	101.5	101.5	96.8	100.0
? Superfund Site Index	70	70	80	71
? UV Index	5.6	5.6	4.1	4.3

Environmental Quality



UV Index



The data included herein is a compilation of many disparate datasets obtained from various sources and compiled by Real Estate Digital. [Complete list of data sources](#). We use our best efforts to present the most accurate and up-to-date information, but we are not responsible for the results of any defects that may be found to exist, or any lost profits or other consequential damages that may result from such defects. You should not assume that this content is error-free or that it will be suitable for the particular purpose that you have in mind when using it. The owner and operator of the website that displays this data makes no warranty or representation of any kind with respect to the completeness or accuracy of the information included herein.